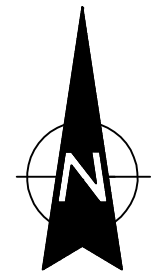
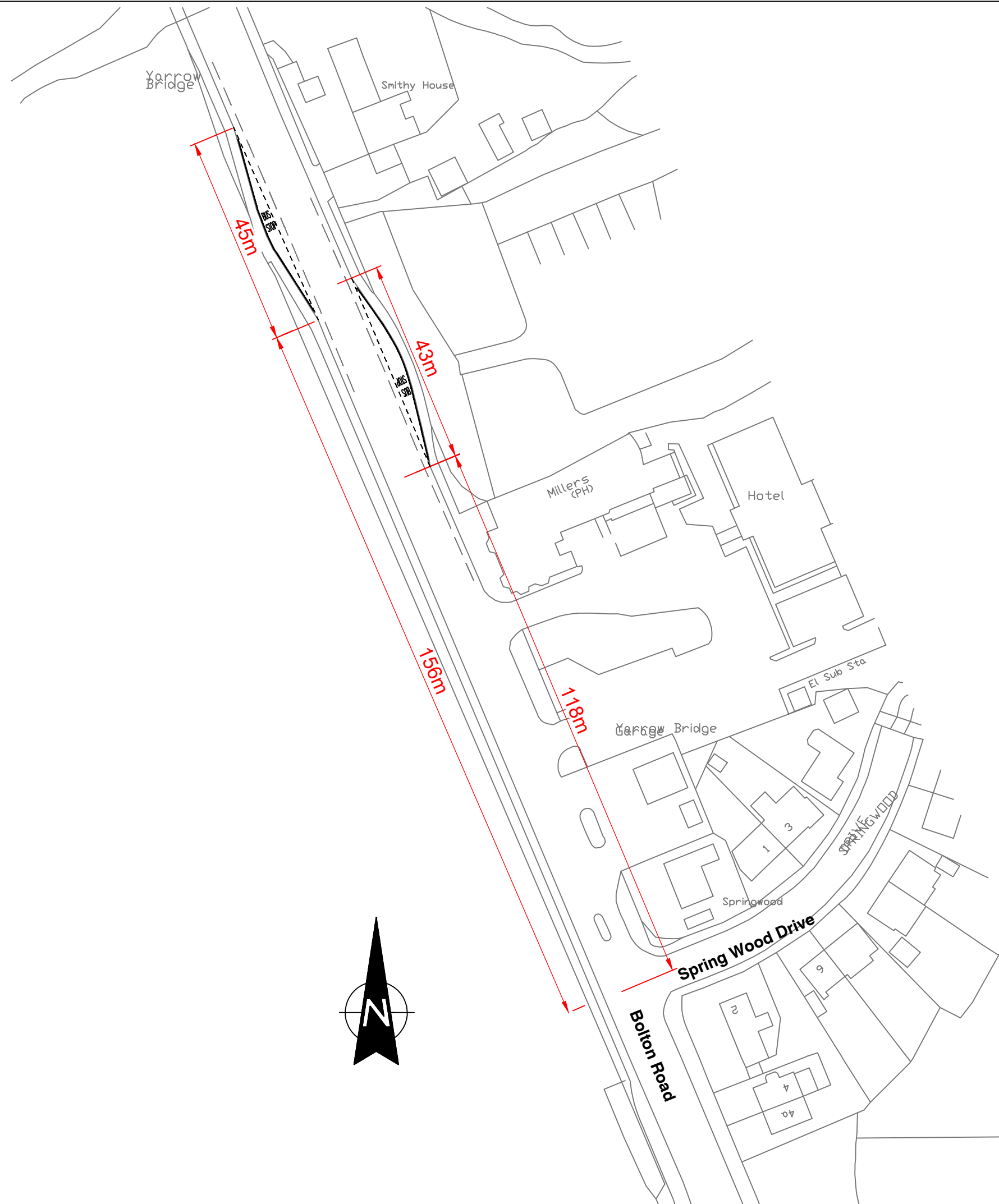
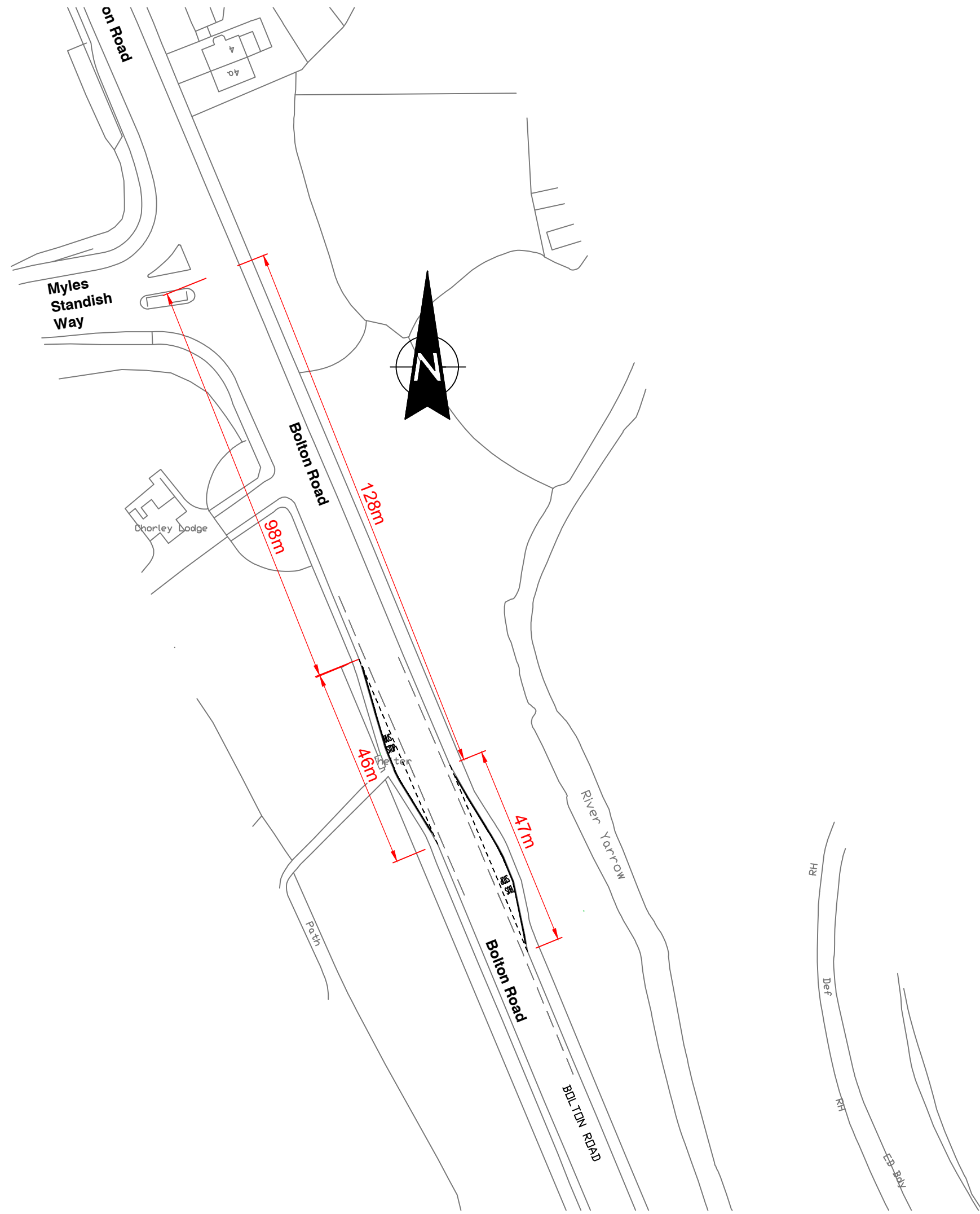


Clearway applied to existing Bus Layby - extent and position



Clearway applied to existing Bus Layby - extent and position



Pond

FB

Bolton Road



25m

17m

El Sub Sta

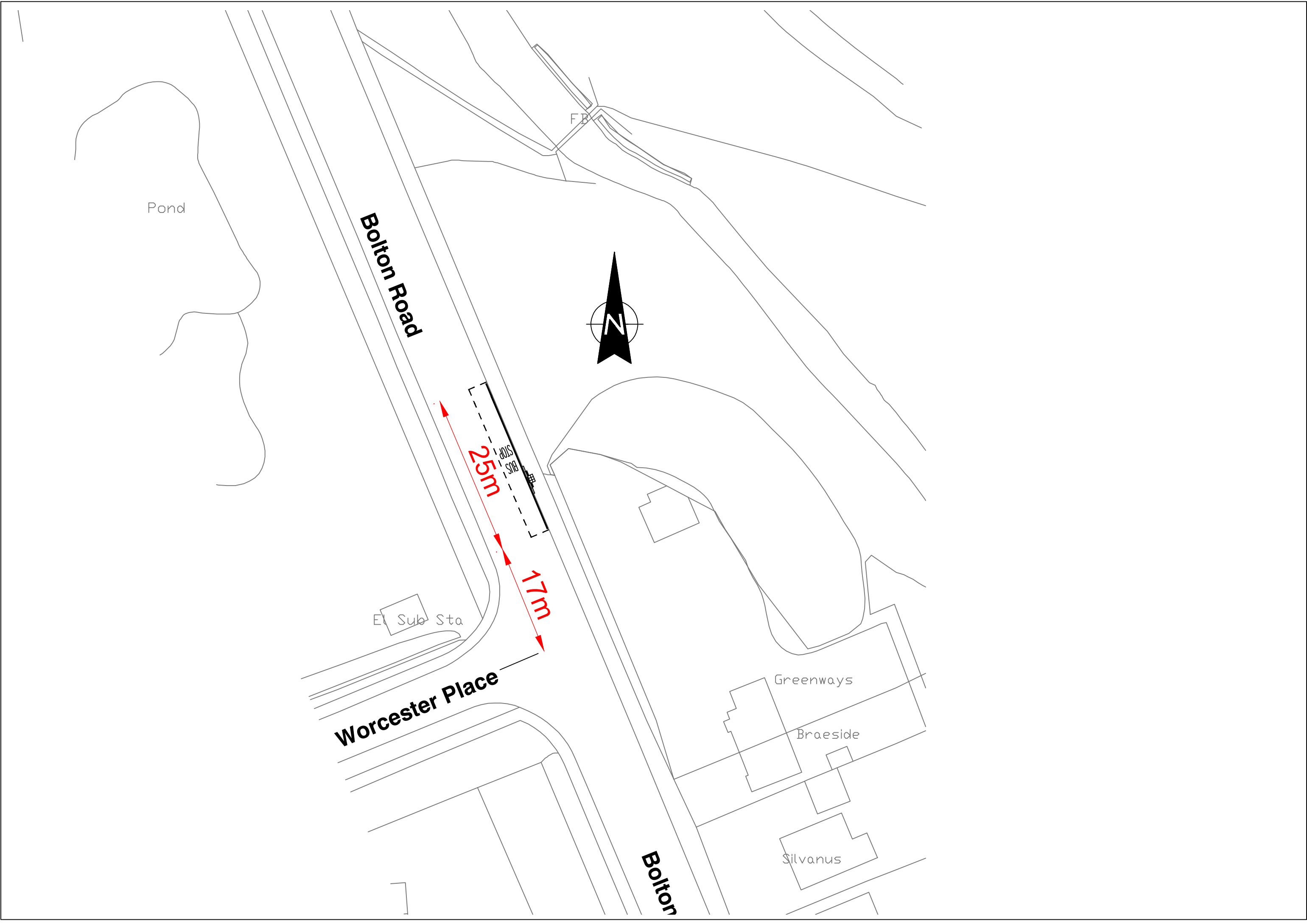
Worcester Place

Greenways

Braeside

Silvanus

Bolton

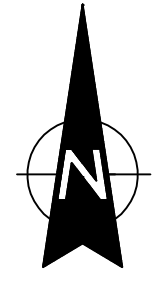
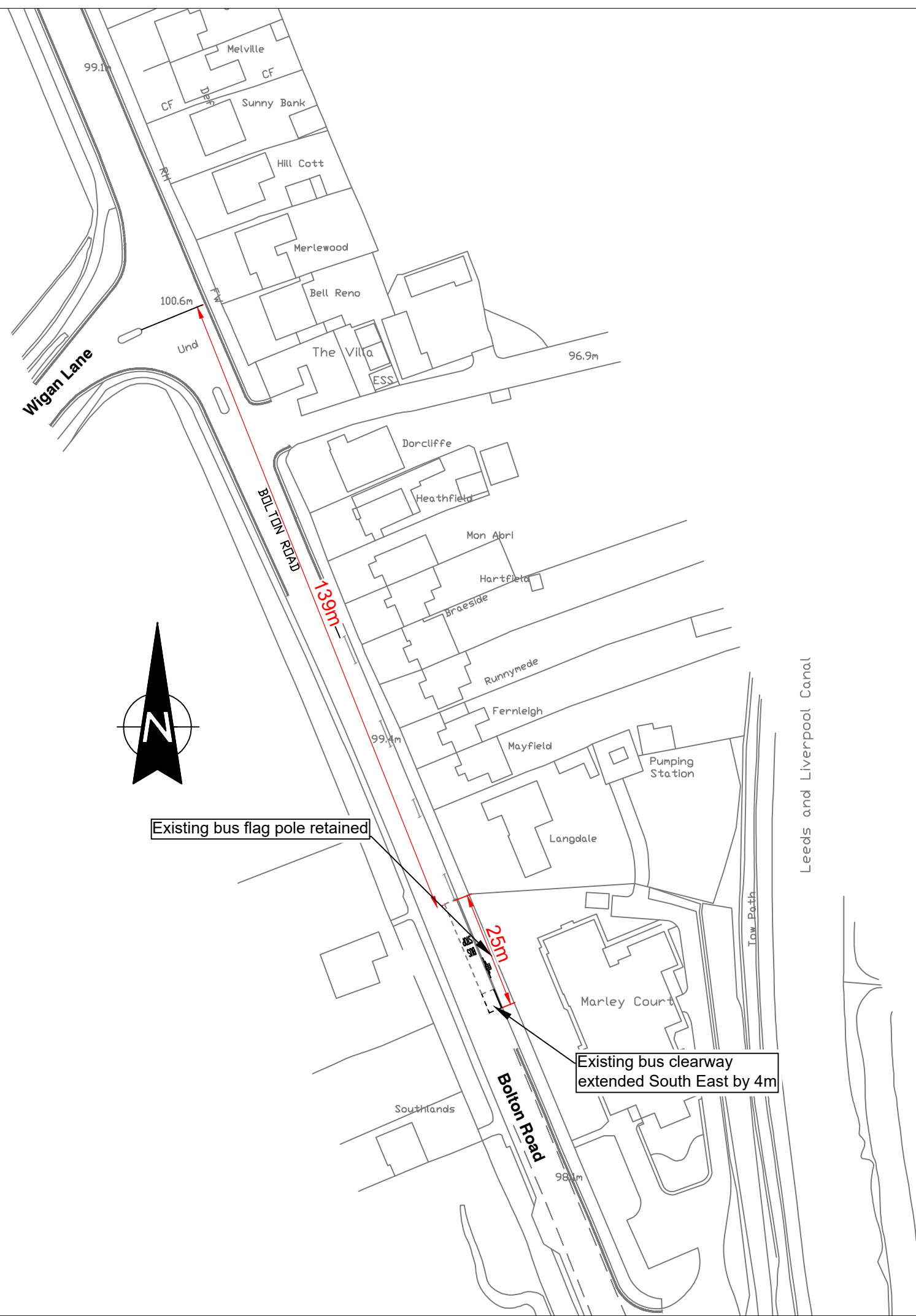




Clearway applied to existing Bus Layby - extent and position



Canal



Existing bus flag pole retained

Existing bus clearway extended South East by 4m



Removal of existing Bus stop flag pole - extent and position

Existing bus stop flag removed from Lighting Column.

55m

Lower Hill Drive

Chorley Road



Scale 1:500

141

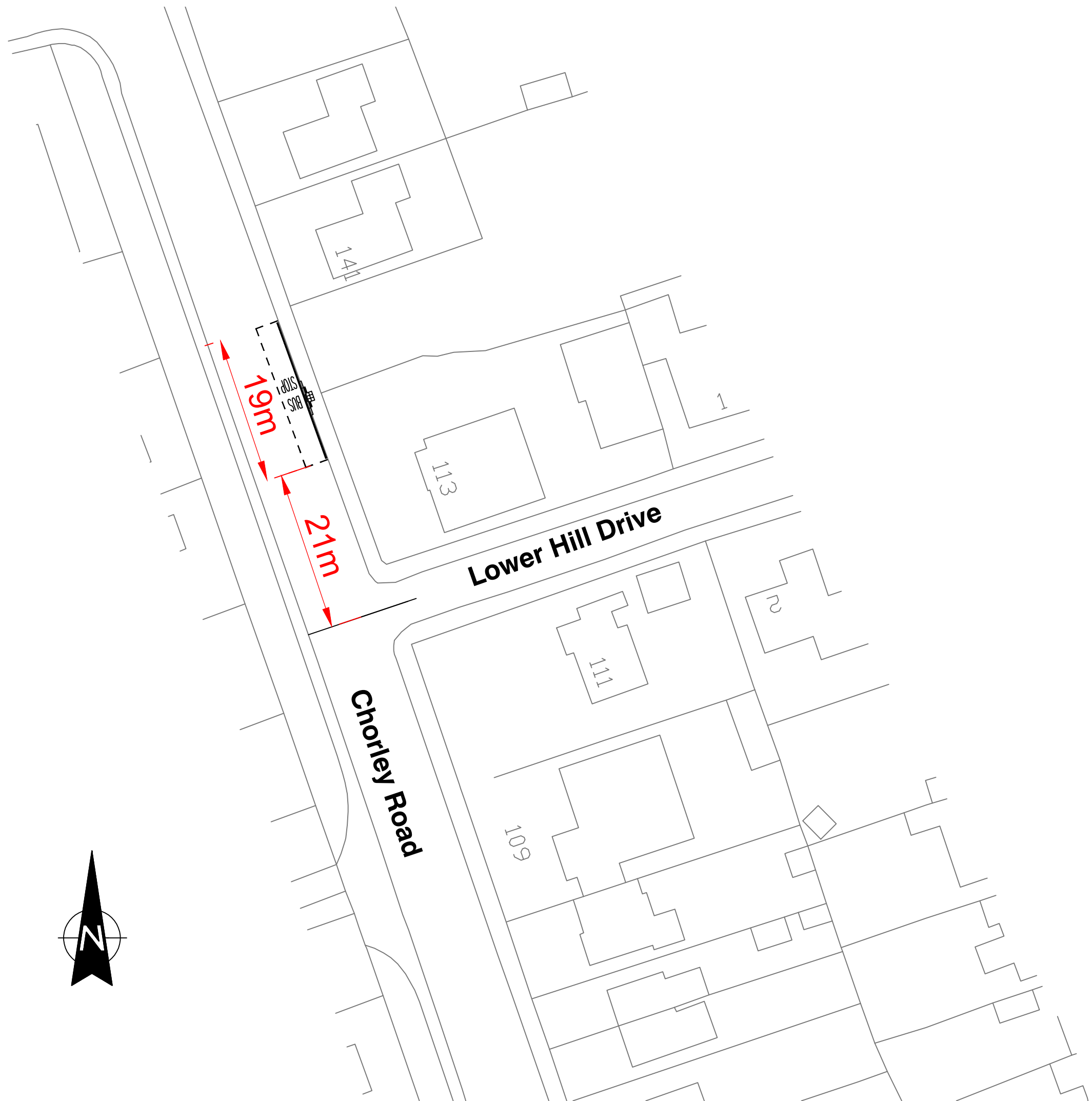
113

1

111

2

109



19m

21m

Chorley Road

Lower Hill Drive

141

113

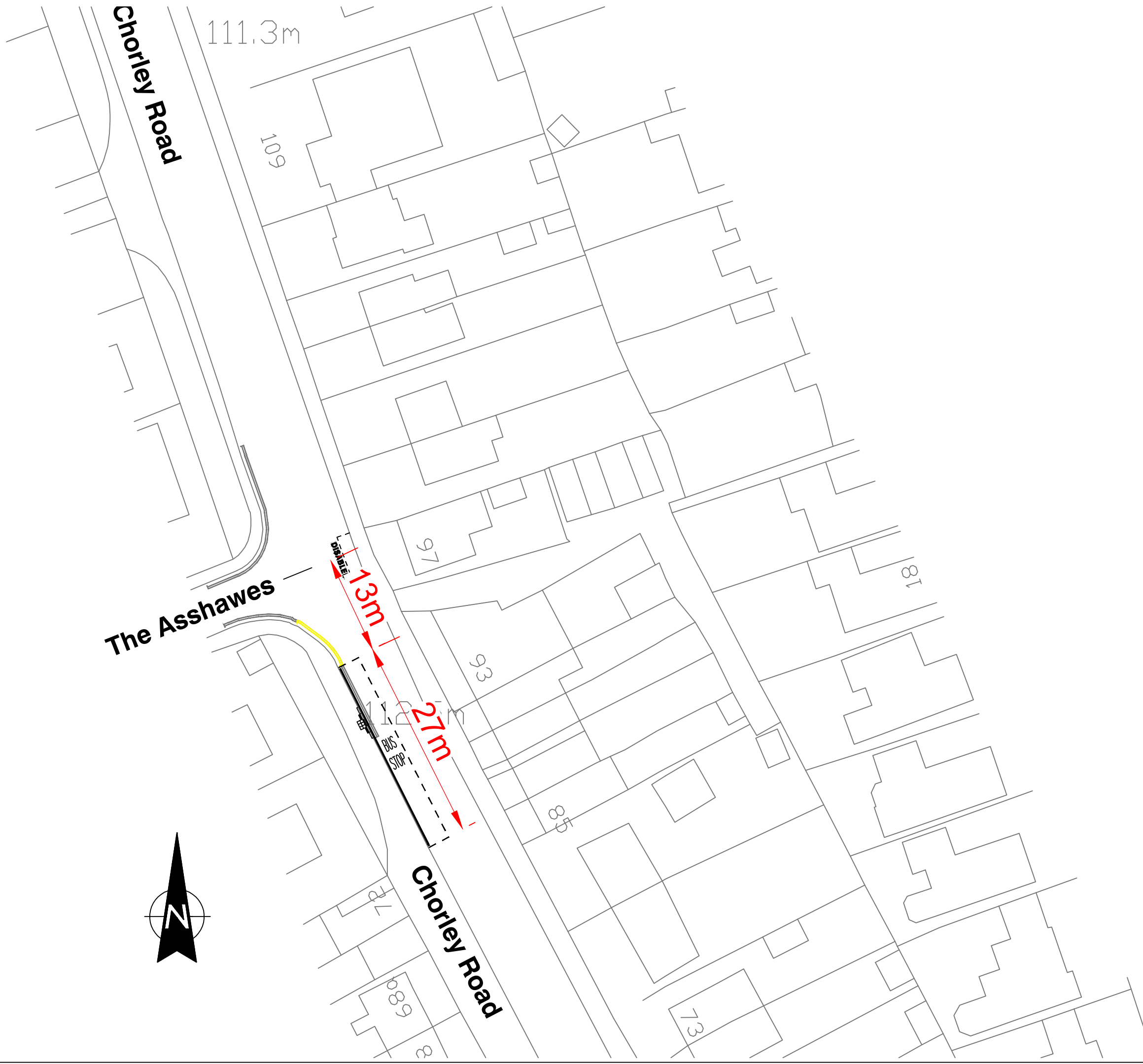
111

109

2

1

BUS STOP



Chorley Road

111.3m

The Asshawes

13m

27m

Chorley Road



109

97

93

85

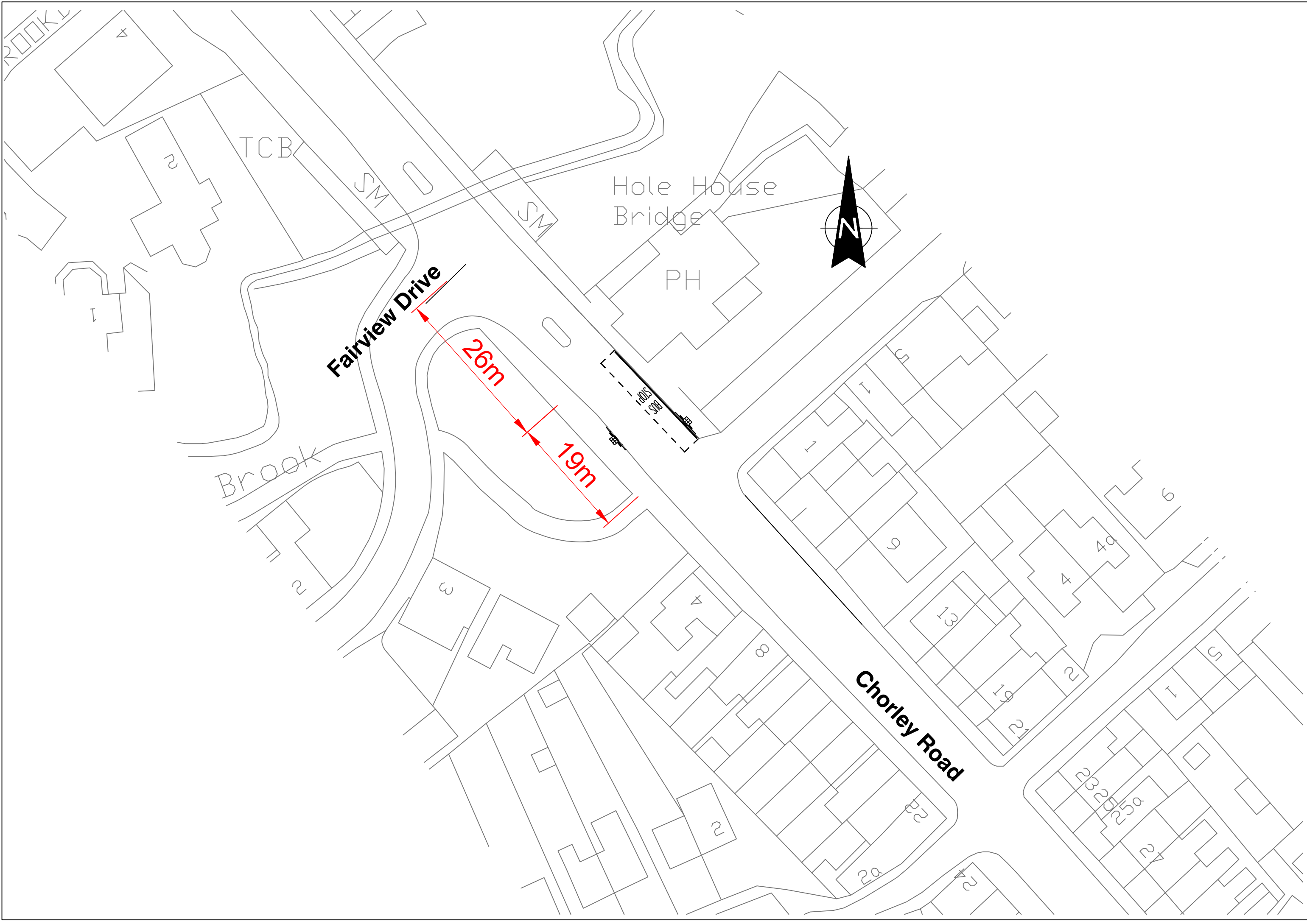
81

73

71

69

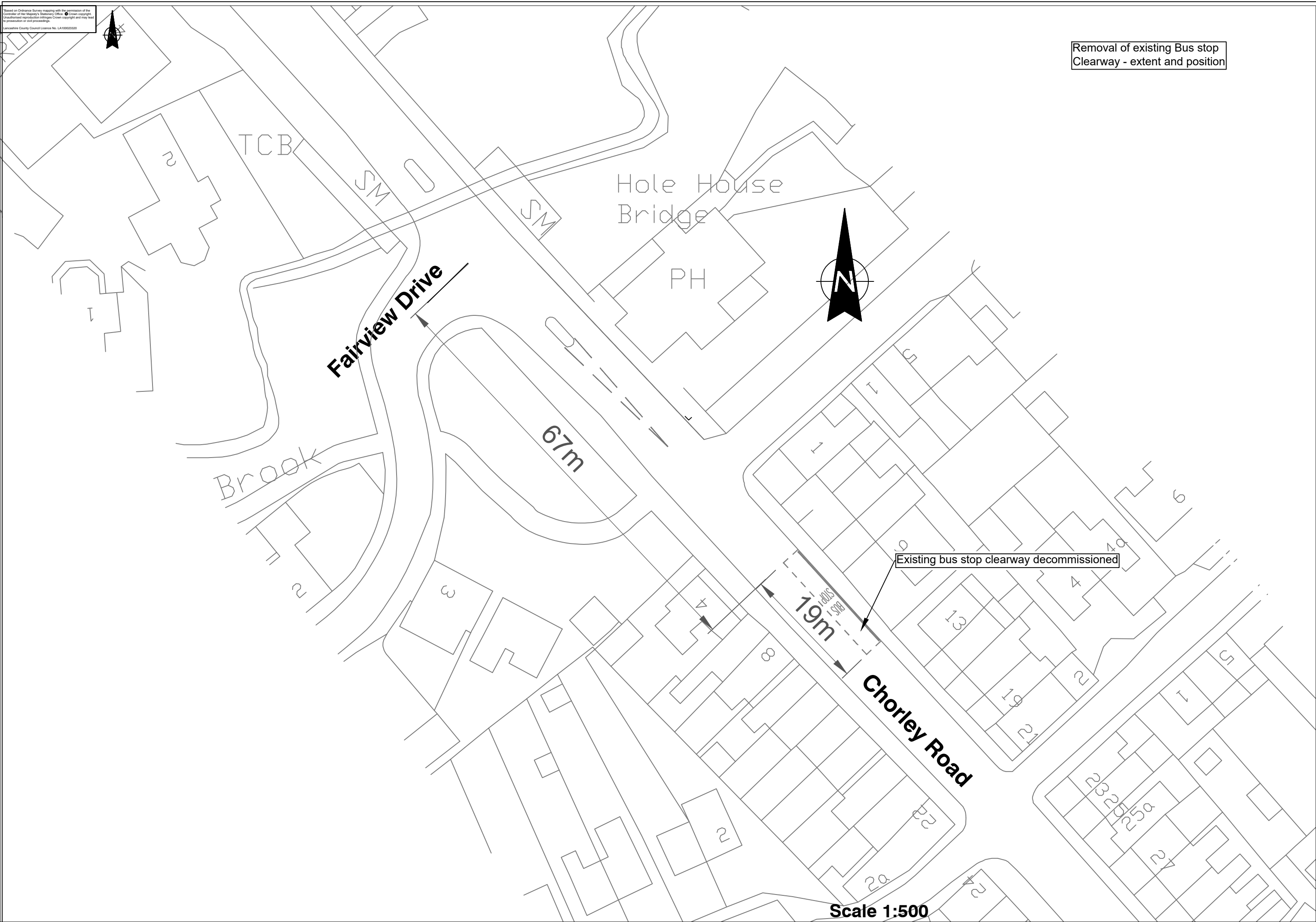
6



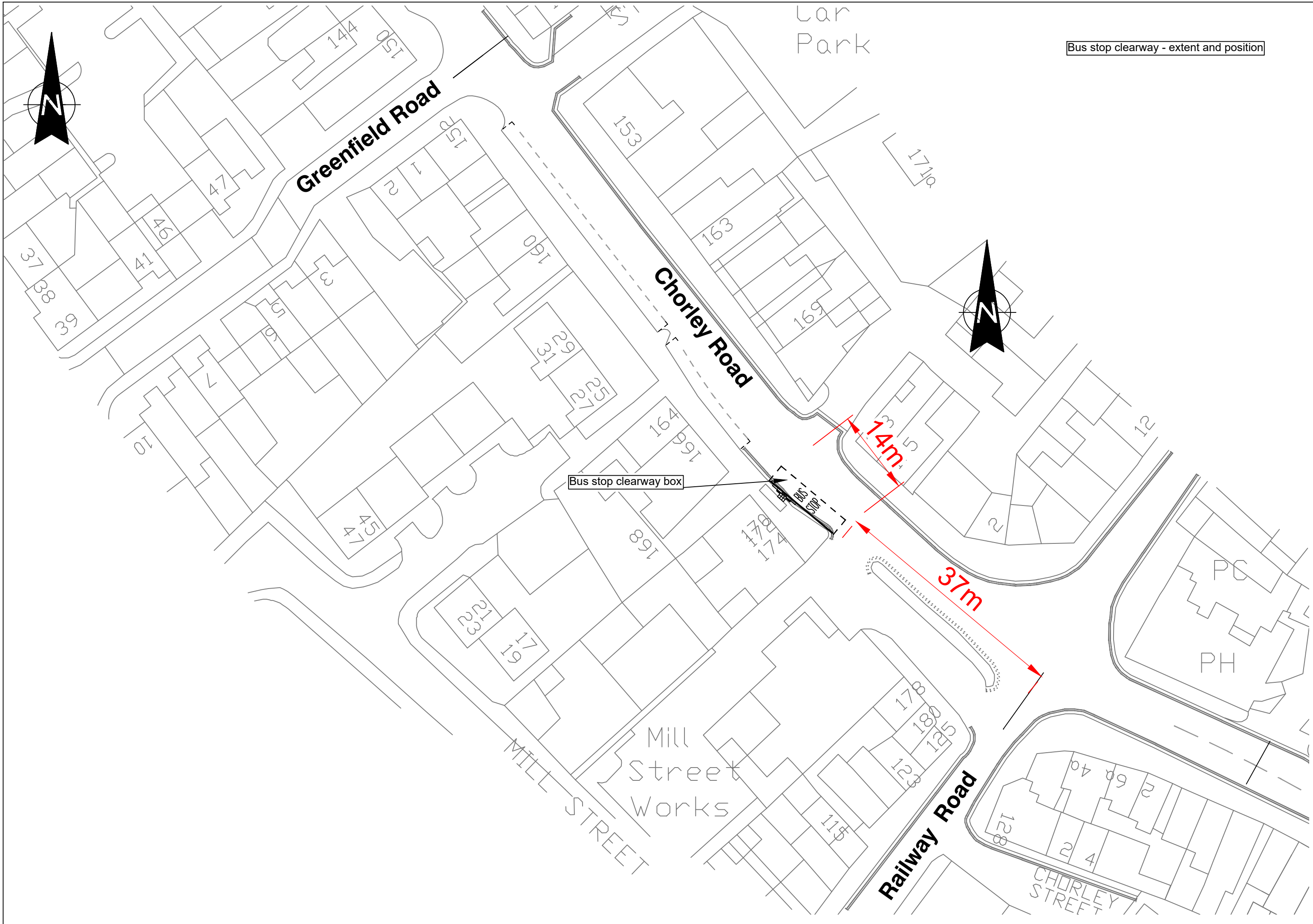
Based on Ordnance Survey mapping with the permission of the Controller of Her Majesty's Stationery Office. Crown copyright. Unauthorised reproduction without Crown copyright and may lead to prosecution or civil proceedings.
Lancashire County Council Licence No. LA10002320



Removal of existing Bus stop
Clearway - extent and position



Scale 1:500



Based on Ordnance Survey mapping with the permission of the Controller of Her Majesty's Stationery Office. © Crown copyright. Unauthorised reproduction infringes Crown copyright and may lead to prosecution or civil proceedings.
Lancashire County Council Licence No. LA100023320



Removal of existing Bus stop flag pole - extent and position

Existing bus stop flag pole removed

26m

Access to Rivington Water Treatment Works

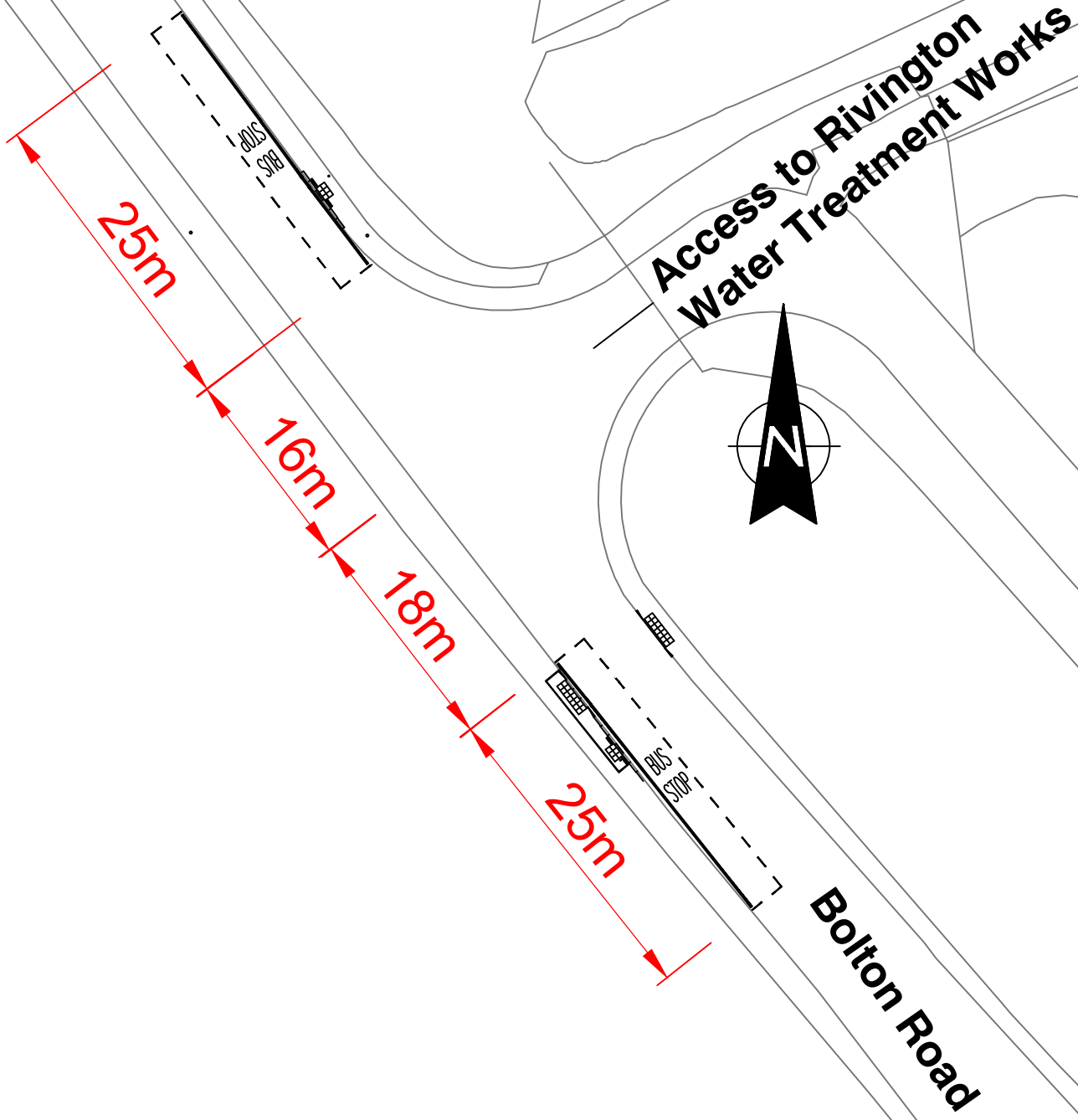
Bolton Road



217M

Ta

id Farm



25m

16m

18m

25m

Access to Rivington
Water Treatment Works

Bolton Road

